

KTR Project EIA Report

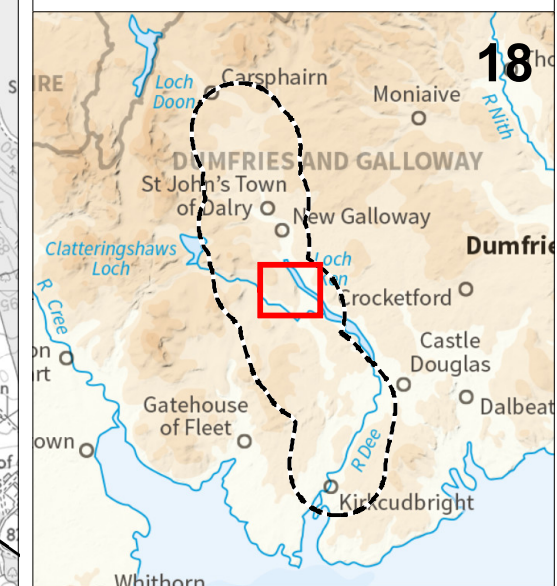
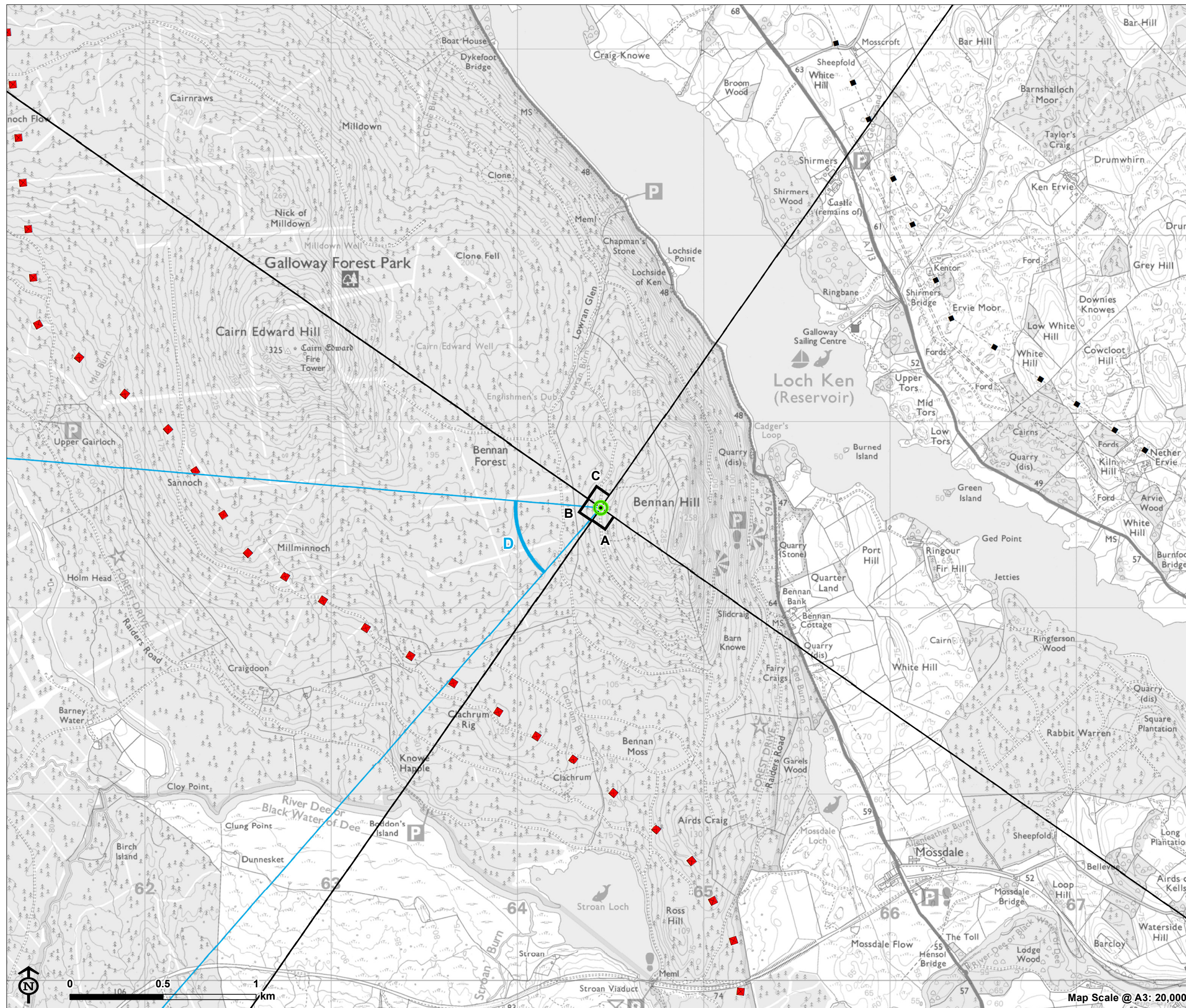
**Figure 7.38.1: Viewpoint 18
Core Path 177 near Bannan Moss**

Overhead line infrastructure

- Glenlee to Tongland (steel lattice tower)
- Existing tower for removal
- Viewpoint
- ∨ 90° field of view
- ∨ 53.5° field of view

Distance to Nearest Tower from each connection:

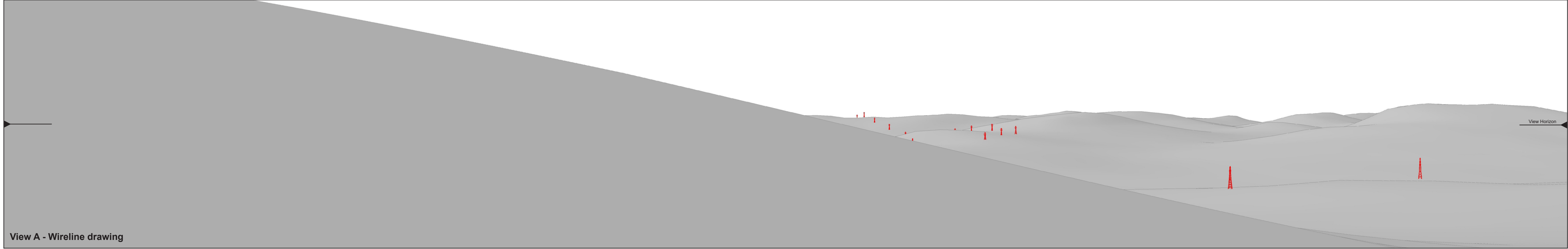
- N or R Tower for Removal: 2.14km
- G - T: 1.23km





View A - Baseline photograph

This image provides landscape and visual context only



View A - Wireline drawing

OS reference: 264446 E 572539 N
 AOD: 188.5 m
 Direction of view: 170°

Horizontal field of view: 90° (cylindrical projection)
 Principal distance: 522 mm
 Paper size: 841 x 297 mm (half A1)
 Correct printed image size: 820 x 260 mm

Camera: Nikon D750
 Lens: Nikkor AF 50mm f/1.8D
 Camera height: 1.5 m AGL
 Date and time: 29/10/2018 14:45

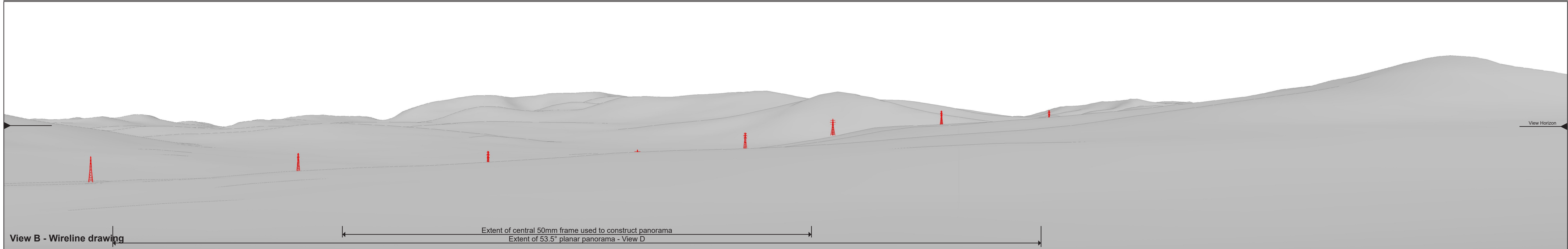
Line Route key:
 Polquhanity to Glenlee
 Carsfad to Kendoon
 Earlstoun to Glenlee
 Glenlee to Tongland

Figure: 7.38.2
 Viewpoint 18: Core Path 177 near Bennan Moss



View B - Baseline photograph

This image provides landscape and visual context only



View B - Wireline drawing


OS reference: 264446 E 572539 N
 AOD: 188.5 m
 Direction of view: 260°

Horizontal field of view: 90° (cylindrical projection)
 Principal distance: 522 mm
 Paper size: 841 x 297 mm (half A1)
 Correct printed image size: 820 x 260 mm

Camera: Nikon D750
 Lens: Nikkor AF 50mm f/1.8D
 Camera height: 1.5 m AGL
 Date and time: 29/10/2018 14:45

Line Route key:
 Polquhanity to Glenlee
 Carsfad to Kendoon
 Earlstoun to Glenlee
 Glenlee to Tongland

Figure: 7.38.3
 Viewpoint 18: Core Path 177 near Bennan Moss




OS reference: 264446 E 572539 N
 AOD: 188.5 m
 Direction of view: 350°

Horizontal field of view: 90° (cylindrical projection)
 Principal distance: 522 mm
 Paper size: 841 x 297 mm (half A1)
 Correct printed image size: 820 x 260 mm

Camera: Nikon D750
 Lens: Nikkor AF 50mm f/1.8D
 Camera height: 1.5 m AGL
 Date and time: 29/10/2018 14:45

Line Route key:
 Polquhanity to Glenlee
 Carsfad to Kendoon
 Earlstoun to Glenlee
 Glenlee to Tongland

Figure: 7.38.4
Viewpoint 18: Core Path 177 near Bennan Moss



View D - Wireline drawing

View flat at a comfortable arm's length

OS reference: 264446 E 572539 N
 AOD: 188.5 m
 Direction of view: 248°

Horizontal field of view: 53.5° (planar projection)
 Principal distance: 812.5 mm
 Paper size: 841 x 297 mm (half A1)
 Correct printed image size: 820 x 260 mm

Camera: Nikon D750
 Lens: Nikkor AF 50mm f/1.8D
 Camera height: 1.5 m AGL
 Date and time: 29/10/2018 14:45

Line Route key:
 Polquhanity to Glenlee
 Carsfad to Kendoon
 Earlstoun to Glenlee
 Glenlee to Tongland

Figure: 7.38.5
 Viewpoint 18: Core Path 177 near Bennan Moss



View D - Photomontage

View flat at a comfortable arm's length

OS reference: 264446 E 572539 N
AOD: 188.5 m
Direction of view: 248°

Horizontal field of view: 53.5° (planar projection)
Principal distance: 812.5 mm
Paper size: 841 x 297 mm (half A1)
Correct printed image size: 820 x 260 mm

Camera: Nikon D750
Lens: Nikkor AF 50mm f/1.8D
Camera height: 1.5 m AGL
Date and time: 29/10/2018 14:45

Figure: 7.38.6

Viewpoint 18: Core Path 177 near Bennan Moss